



भारत सरकार Government of India
पृथ्वी विज्ञान मंत्रालय Ministry of Earth Sciences
भारत मौसम विज्ञान विभाग India Meteorological Department
मौसम विज्ञान केन्द्र Meteorological Centre
शिल्लोंग, मेघालय - ७९३००५ Shillong, Meghalaya - 793005



District wise Weather Forecast Bulletin/जिलावार मौसम पूर्वानुमान बुलेटिन							
State/राज्य:-	Meghalaya/मेघालय						
Issue Date/दिनांक:	23-04-2025						Time of issue/ समय
District/जिला	Day1	Day2	Day3	Day4	Day5	Day6	Mid-Day
	23 April 2025	24 April 2025	25 April 2025	26 April 2025	27 April 2025	28 April 2025	29 April 2025
SOUTH WEST GARO HILLS/दक्षिण पश्चिम गारो हिल्स	ISOL Light RA/TS very likely	SCT LIGHT TO MODERATE RA/TS LIKELY	FWS MODERATE RA/TS LIKELY	FWS MODERATE RA/TS LIKELY	FWS MODERATE RA/TS LIKELY	SCT LIGHT TO MODERATE RA/TS LIKELY	FWS MODERATE RA/TS LIKELY
WEST GARO HILLS/पश्चिम गारो हिल्स	SCT LIGHT TO MODERATE RA/TS LIKELY	FWS MODERATE RA/TS LIKELY	FWS MODERATE RA/TS LIKELY	FWS MODERATE RA/TS LIKELY	WS MODERATE RA/TS LIKELY	FWS MODERATE RA/TS LIKELY	FWS MODERATE RA/TS LIKELY
SOUTH GARO HILLS/दक्षिण गारो हिल्स	SCT LIGHT TO MODERATE RA/TS LIKELY	FWS MODERATE RA/TS LIKELY	FWS MODERATE RA/TS LIKELY	FWS MODERATE RA/TS LIKELY	WS MODERATE RA/TS LIKELY	SCT LIGHT TO MODERATE RA/TS LIKELY	SCT LIGHT TO MODERATE RA/TS LIKELY
EAST GARO HILLS/पूर्व गारो हिल्स	SCT LIGHT TO MODERATE RA/TS LIKELY	FWS MODERATE RA/TS LIKELY	FWS MODERATE RA/TS LIKELY	WS MODERATE RA/TS LIKELY	WS MODERATE RA/TS LIKELY	FWS MODERATE RA/TS LIKELY	FWS MODERATE RA/TS LIKELY
NORTH GARO HILLS/उत्तर गारो हिल्स	ISOL Light RA/TS very likely	SCT LIGHT TO MODERATE RA/TS LIKELY	FWS MODERATE RA/TS LIKELY	FWS MODERATE RA/TS LIKELY	FWS MODERATE RA/TS LIKELY	FWS MODERATE RA/TS LIKELY	FWS MODERATE RA/TS LIKELY
SOUTH WEST KHASI HILLS/दक्षिण पश्चिम खासी हिल्स	SCT LIGHT TO MODERATE RA/TS LIKELY	FWS MODERATE RA/TS LIKELY	FWS MODERATE RA/TS LIKELY	WS MODERATE RA/TS LIKELY	WS MODERATE RA/TS LIKELY	SCT LIGHT TO MODERATE RA/TS LIKELY	SCT LIGHT TO MODERATE RA/TS LIKELY
WEST KHASI HILLS/पश्चिम खासी हिल्स	ISOL Light RA/TS very likely	SCT LIGHT TO MODERATE RA/TS LIKELY	FWS MODERATE RA/TS LIKELY	FWS MODERATE RA/TS LIKELY	WS MODERATE RA/TS LIKELY	SCT LIGHT TO MODERATE RA/TS LIKELY	SCT LIGHT TO MODERATE RA/TS LIKELY
EAST KHASI HILLS/पूर्व खासी हिल्स	SCT LIGHT TO MODERATE RA/TS LIKELY	FWS MODERATE RA/TS LIKELY	FWS MODERATE RA/TS LIKELY	WS MODERATE RA/TS LIKELY	WS MODERATE RA/TS LIKELY	FWS MODERATE RA/TS LIKELY	FWS MODERATE RA/TS LIKELY
RI-BHOI/री-भोई	ISOL Light RA/TS very likely	SCT LIGHT TO MODERATE RA/TS LIKELY	FWS MODERATE RA/TS LIKELY	FWS MODERATE RA/TS LIKELY	FWS MODERATE RA/TS LIKELY	SCT LIGHT TO MODERATE RA/TS LIKELY	SCT LIGHT TO MODERATE RA/TS LIKELY
WEST JAINTIA HILLS/पश्चिम जयंतिया हिल्स	SCT LIGHT TO MODERATE RA/TS LIKELY	FWS MODERATE RA/TS LIKELY	FWS MODERATE RA/TS LIKELY	FWS MODERATE RA/TS LIKELY	FWS MODERATE RA/TS LIKELY	SCT LIGHT TO MODERATE RA/TS LIKELY	SCT LIGHT TO MODERATE RA/TS LIKELY
EAST JAINTIA HILLS/पूर्व जयंतिया हिल्स	SCT LIGHT TO MODERATE RA/TS LIKELY	FWS MODERATE RA/TS LIKELY	FWS MODERATE RA/TS LIKELY	FWS MODERATE RA/TS LIKELY	FWS MODERATE RA/TS LIKELY	SCT LIGHT TO MODERATE RA/TS LIKELY	SCT LIGHT TO MODERATE RA/TS LIKELY
EASTERN WEST KHASI HILLS/पूर्व पश्चिम खासी पहाड़ियाँ	SCT LIGHT TO MODERATE RA/TS LIKELY	FWS MODERATE RA/TS LIKELY	FWS MODERATE RA/TS LIKELY	WS MODERATE RA/TS LIKELY	WS MODERATE RA/TS LIKELY	FWS MODERATE RA/TS LIKELY	FWS MODERATE RA/TS LIKELY

The forecast for any day is valid from 0830 hours IST of the day till 0830 hrs IST of the next day

Weather Distribution		Probabilistic Forecast		Legend for Weather			
DRY	No Rain	Terms	Probability of Occurrence(%)	Terms			Description
ISOL	One/Two places (01-25%)	Unlikely	<25	RA			Rain
SCT	Few places (26-50%)	Likely	25-50	TS			Thundershower
FWS	Many places (51-75%)	Very Likely	50-75	SFG			Shallow Fog
WS	Most places (76-100%)	Most Likely	>75	MFG			Moderate Fog



Email: metshillong1@gmail.com; Phone: 0364-2911979

Website: <https://mausam.imd.gov.in>

For weather enquiry of any station in the country: 18001801717 (Toll free)

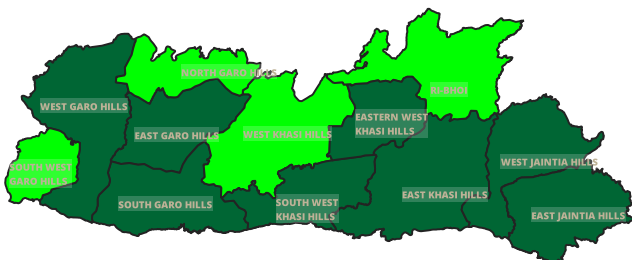
"Kindly download and use "MAUSAM App" for location specific forecast and warning, Meghdoot App for Agromet Advisory and Damini App for Lightning warning "



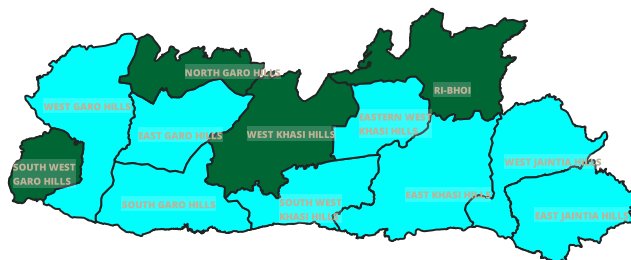
Weather Forecast Map of Meghalaya

Issue Date : 23.04.2025

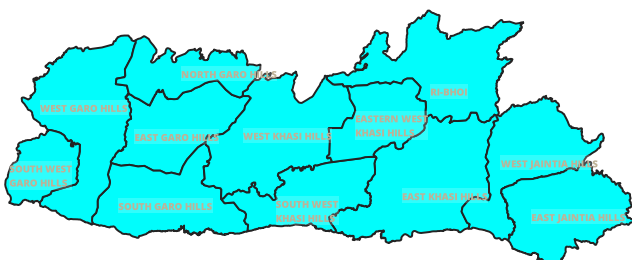
**DAY 1 :
23.04.2025**



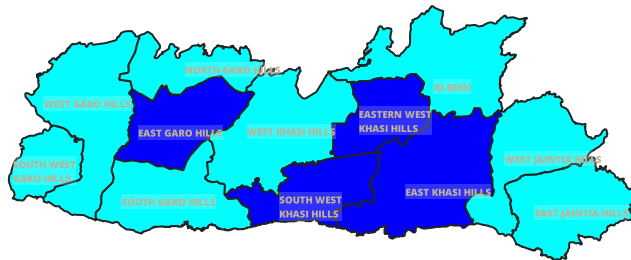
**DAY 2 :
24.04.2025**



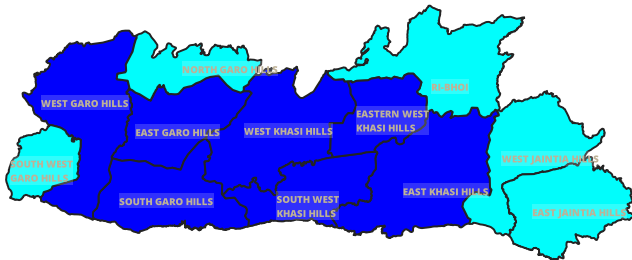
**DAY 3 :
25.04.2025**



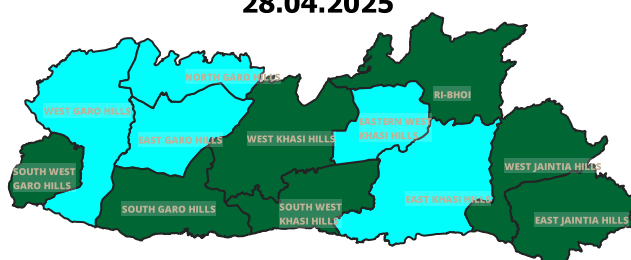
**DAY 4 :
26.04.2025**



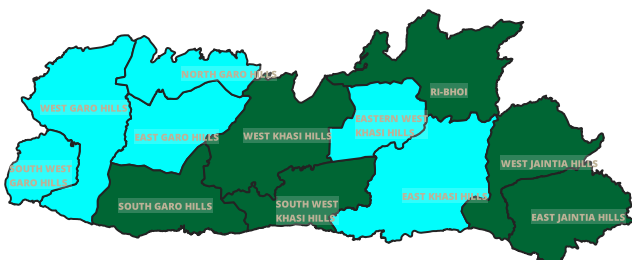
**DAY 5 :
27.04.2025**



**DAY 6 :
28.04.2025**



**DAY 7 :
29.04.2025**



Probabilistic Forecast

Terms	Probability of Occurrence (%)
Unlikely	< 25
Likely	25 - 50
Very Likely	50 - 75
Most Likely	> 75

% STATIONS	Category
76-100	Widespread (WS/Many Places)
51-75	Fairly Widespread (FWS/Many Places)
26-50	Scattered (SCT/a Few Places)
1-25	Isolated (ISOL)
DRY	